


McCarl's in Colorado

Silverthorne, Colorado

352 Lake View Drive



Where is it?

First floor

Downstairs

Distances/alternatives to get there and around

Buses

Maps and Directions

Entering the Property

Local Ski Areas (all within 30 minutes by car)

Local towns

Property Description

Town home on Two levels

Square Footage:2450

4 Bedrooms/Bathrooms

1 with king bed and attached bath

1 with king bed and adjacent bath

2 with Double Bunkbeds sharing an adjacent bath

1 queen sleep sofa downstairs with 2 nearby bathrooms

Total Sleeping for 10-12

Living/dining room, kitchen, Sun room, Family room

Two car garage

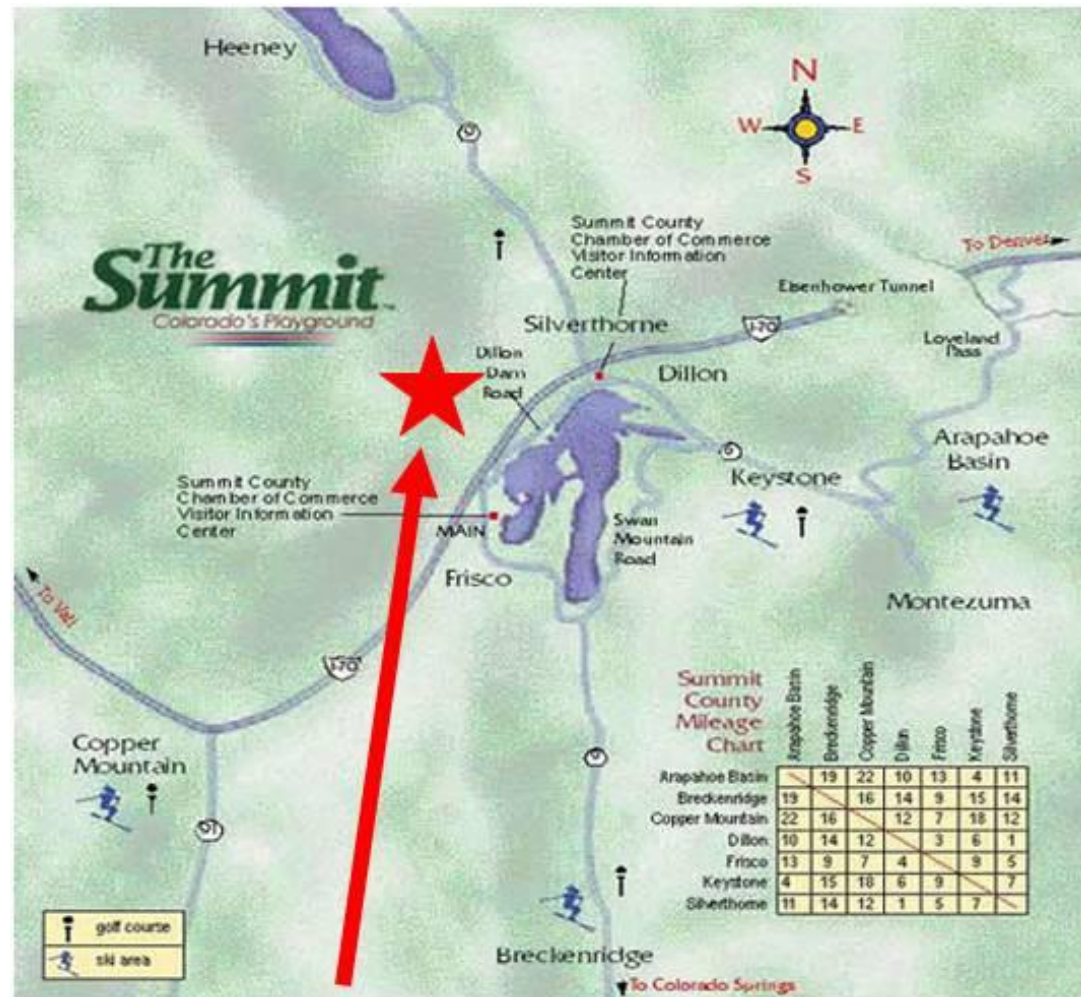
Wireless Internet

Vaulted ceilings

1 deck – 2 patios

Mountain, Lake, Valley, City, Interstate and Natural Area views

Where is it?



McCarl's

First floor

Bathroom

Master Bedroom / Bathroom

Living Room

Dining Room with table for 10

Sunroom with table for 6

Kitchen

Deck with outside table, barbeque, table 6 chairs

Kitchen

Living Room



Dining room



Master Bedroom (king)



Living out to Deck



Sun room



Master Bath (steam shower)



Entrance w bath on right



Deck

Movie from Deck

[Movie 1 from Deck](#)

[Movie 2 from Deck](#)

[Movie 3 from Deck](#)



Downstairs

Bed room with king bed and adjacent bath

Second Bath

Laundry

2 Bedrooms #1 with double bed size bunk beds

Family room

Entrance to patio with hot tub

Bedroom (king + adjacent bath)

Laundry



Bedrooms with double bunk beds

Bedroom #1



Bedroom #2



Family room



Entrance to patio with hot tub



Views from Home Keystone



Silverthorne and I- 70



Lake Dillon



Visiting Deer



Distances/alternatives to get there and around

From Denver

Airport 1.5 hours on I70 and Pena Blvd – 105 miles

Get off at Silverthorne exit

Can use Buses from airport

<http://www.flydenver.com/gt/index.asp>

\$29 to Frisco then take bus or cab

\$59 to Silverthorne (door to door)

In area

Free bus service

Goes to all ski areas and towns

Schedule <http://www.summitstage.com/>

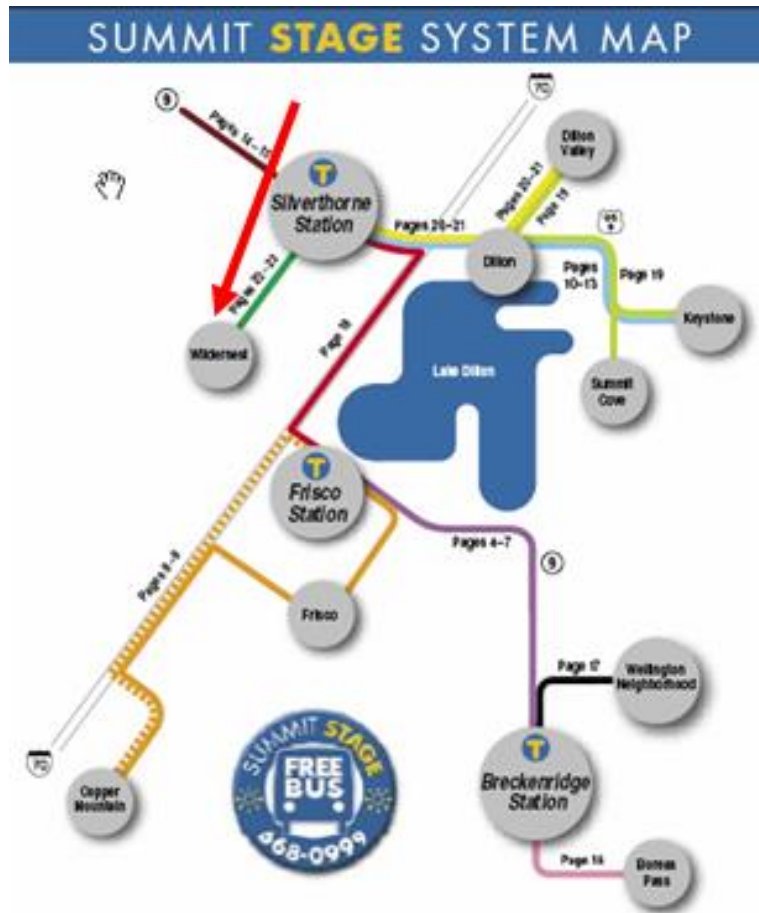
Picks up $\frac{3}{4}$ mile from McCarl's place

Carries skis and bikes

Buses

From Silverthorne Station
Route 11 to Wilderrest

To Silverheels stop



Maps and Directions

**Take I70 to the Silverthorne Exit
(mile 205 after Eisenhower tunnel)**

**Get off I 70 at
Silverthorne
exit (mile 205)**

**Turn right
onto
highway 9**



**Take I70 - Silverthorne Exit
(mile 205)**

**Get off I 70 at Silverthorne
exit (mile 205)**

Turn right onto highway 9

**Go to first stop light
and turn left at
Wilderness Road
(at Wendy's on corner)**

**Follow road as it crosses river
to a traffic light. Follow
through light between Lowes
and a Ford Dealer where
road becomes Royal Buffalo.
Then continue for a
mile or so and first left will be
Lake View (space is
important in a GPS)**



Get off I 70 at Silverthorne exit

Take I70 - Silverthorne Exit
(mile 205)

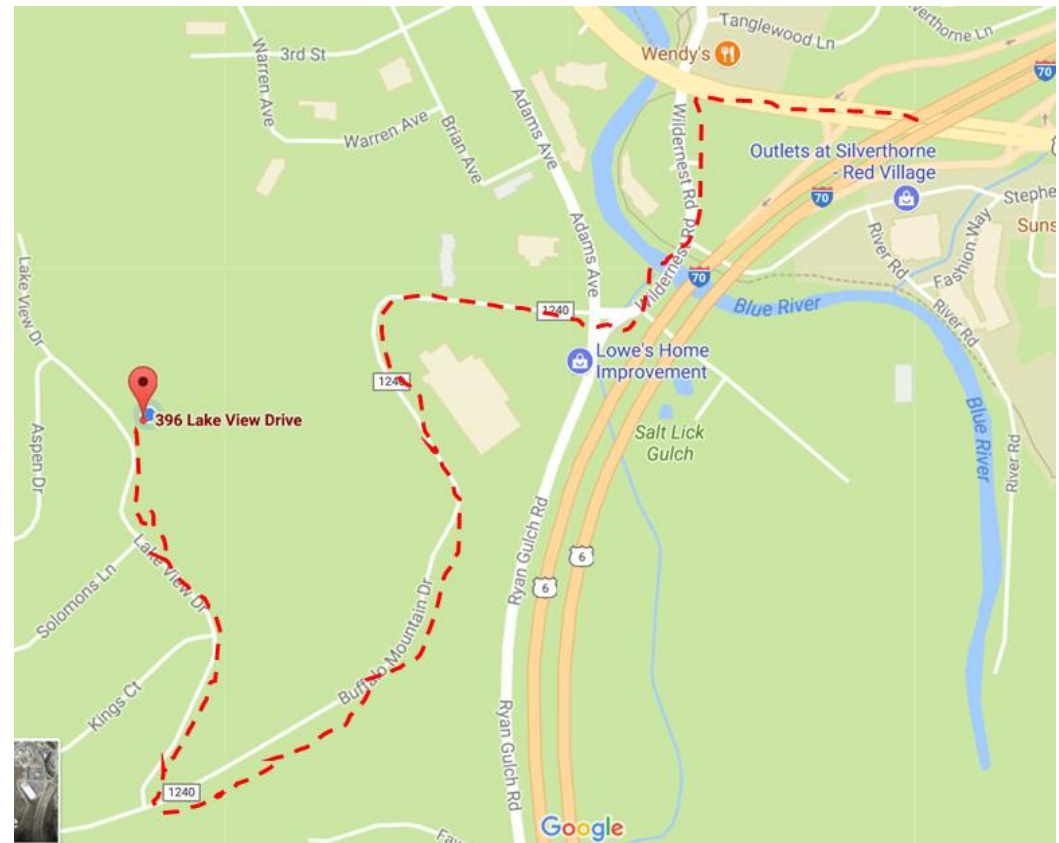
Get off I 70 at Silverthorne
exit (mile 205)

Turn right onto highway 9

Go to first stop light
and turn left at
Wilderness Road
(at Wendy's on corner)

Follow road as it crosses river to a traffic
light. Follow through light between
Lowe's and a Ford Dealer where road
becomes Buffalo Mountain Drive. Then
continue for a mile or so and first left will
be Lake View (space important in a GPS)

Follow the red route



Proceed to 352 (google maps has us at about 396)



Entering the Property

Get a code from us for **garage**, that also opens keypad lock on front door.

Go down 2 flights of stairs to **front door**



Local Ski Areas (all within 30 minutes by car)

We are central to several premier Colorado Ski Areas including: Copper Mountain (12 miles), Breckenridge (14 miles), Keystone (9 miles), Arapahoe Basin (11 miles), Loveland (15 miles). Vail (30 miles)

Beaver Creek and Ski Cooper are less than 1 hour away.

Copper Mountain	<u>http://www.coppercolorado.com/index.htm</u>
Keystone	<u>http://keystone.snow.com/</u>
Breckenridge	<u>http://breckenridge.snow.com/</u>
Arapahoe Basin	<u>http://www.arapahoebasin.com/</u>
Loveland	<u>http://www.skiloveland.com/</u>
Vail	<u>http://vail.snow.com/</u>

Local towns

(All but Breckenridge within 3 miles)

Breckenridge	<u>http://www.townofbreckenridge.com/</u>
Frisco	<u>http://www.townoffrisco.com/visitors/index.html</u>
Silverthorne	<u>http://www.silverthorne.org/</u>
Dillon	<u>http://www.townofdillon.com/</u>
Summit County	<u>http://www.summitchamber.org/</u>